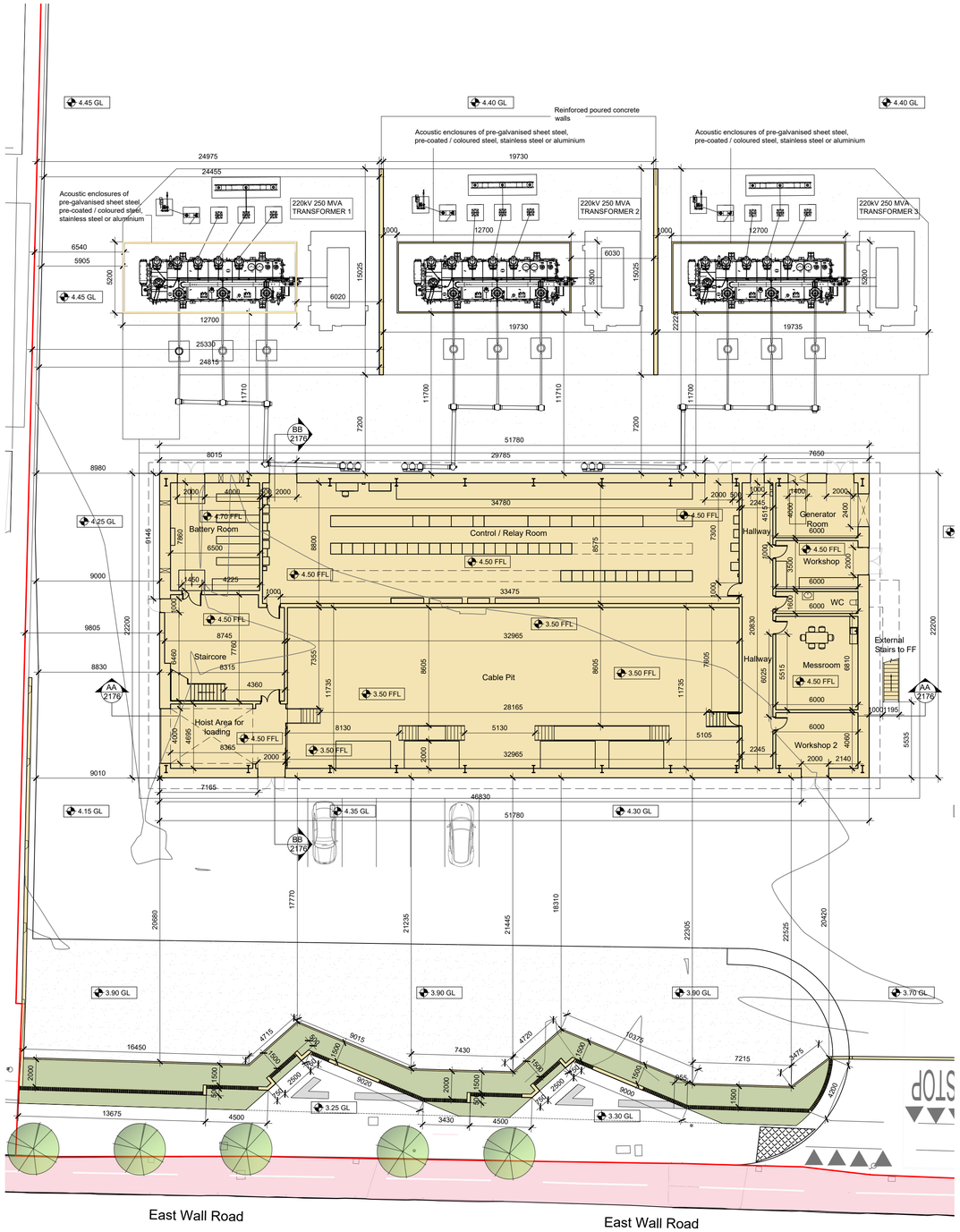

Proposed Ground Floor Plan / **220 kV GIS** Building

1.200

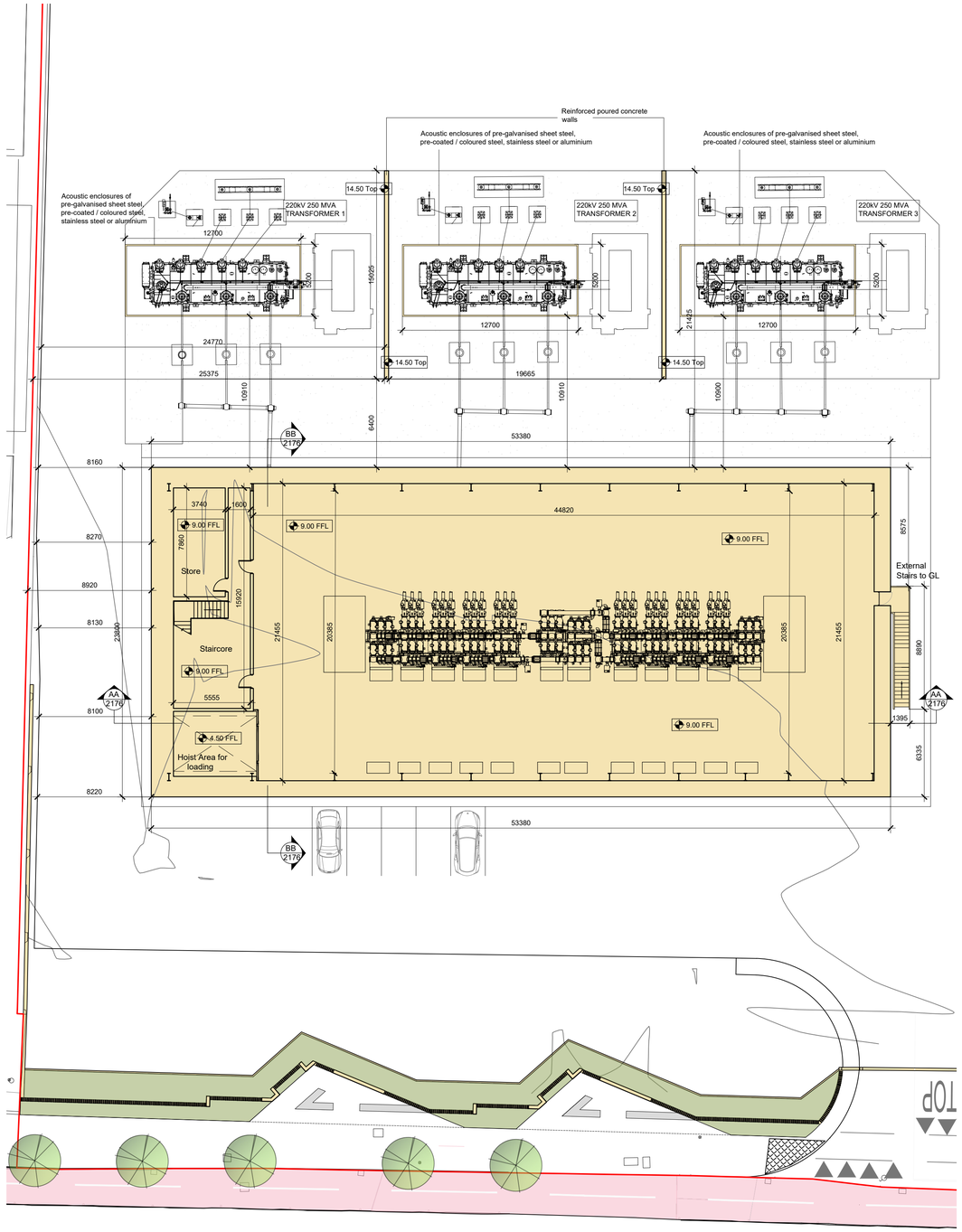

Proposed First Floor Plan / **220 kV GIS** Building

1.200

NOTES

DO NOT SCALE - USE FIGURED DIMENSIONS ONLY.

ALL DIMENSIONS TO BE CHECKED ON SITE PRIOR TO CONSTRUCTION AND ANY DISCREPANCIES TO BE HIGHLIGHTED BY CONTRACTOR.

THIS DRAWING IS TO BE READ IN CONJUNCTION WITH ALL RELEVANT SPECIFICATIONS AND DRAWINGS.

ALL LEVELS ARE TO FINISHED LEVELS UNLESS OTHERWISE INDICATED.

SUBJECT TO DETAILED DESIGN REVISIONS AND PLANNING CONDITIONS NOT KNOWN AT SCHEME DESIGN STAGE.

TENDER DRAWINGS ARE NOT FOR CONSTRUCTION.
ALL SETTING OUT AND DIMENSIONS TO BE AGREED ON SITE BASED ON CONSTRUCTION DRAWINGS.

LEGEND

- indicates site boundary
- indicates proposed works
- indicates existing cycle line
- indicates proposed hedges and ornamental shrubs. ****Refer to Landscape Master Plan****
- indicates proposed standard trees ****Refer to Landscape Master Plan****

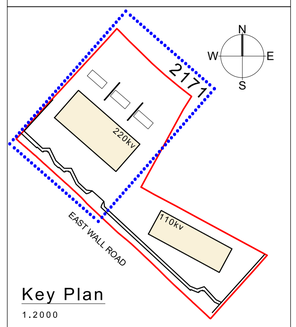

Key Plan
1.2000

revision:	description:	date:
S5.P01	Issued For Planning Permission	25.07.25

drawing status: **Planning Permission**

GENERAL ARRANGEMENT

BRIGHT DESIGN ARCHITECTS
01 269 6860 • info@bda.ie • www.bda.ie
4 seafield park, booterstown, blackrock, co. dublin

project: Central Dublin Substation Project
title: **PROPOSED PLANS (220kV GIS BUILDING)**
date: 25.07.25 | scale: 1.200 @ A1 | drawn by: DP
drawing number: **CP1273-BDA-03-PL-SL-D-A-2171** | revision **S5. P01**

Copyright - Bright Design Architects 2025
This drawing or design may not be reproduced without permission.